

50 Main Street
Gorey
Co. Wexford
20/11/2018

Re: PLANNING APPLICATION BY AMIL PROPERTIES LTD FOR A RESIDENTIAL DEVELOPMENT ON LANDS AT BALLOWEN/RAMSFORT PARK, GOREY.


To whom it may concern,

With reference to the above planning application I wish to confirm that I give consent to AMIL properties Ltd for the removal of trees on our shared boundary.

A landscape plan with AMIL properties Ltd application is to address the replacement of the trees and hedgerow.

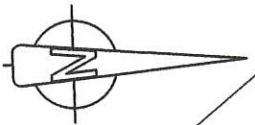
I also consent to the partial removal of the ditch/hedgerow as required. This is to be fully reinstated with native species and the line of the hedgerow/boundary is to be retained between our lands edged in green and marked A-C on the enclosed map.

Yours sincerely



Paul Redmond
Paul Redmond

Surveyed 1984-1991
Revised 2016
Levelled 1983



SITE MAP - 2500

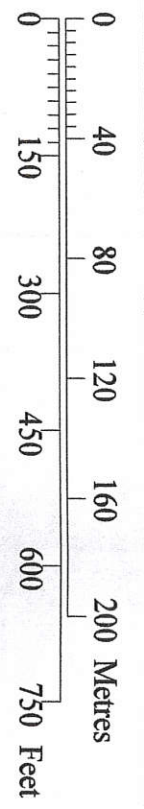


Paul Redmond
20/11/18

"A" - "C"
Common boundary
to be removed
coloured GREEN.

REDMOND SITE
Outlined in RED.

660192
714575
Scale:- 1:2,500
Scala:- 1:2,500



THEO PHELAN DESIGN LTD.
Planning & Design Consultants
Wentworth Place, Wicklow, CO. Wicklow.
OS Licence A8005518
Reg No. 24883
CLIENT: REDMOND Paul
SCALE: 2500@A3
DATE: 15/11/2018
Proj Ref: info@pheidesign.ie
E2A Redmond p/cwreagh
SVC: Legal/Government REV
Dwg: LA-R2500 2

© Suirbhreacht Ordanáis
© Ordnance Survey Ireland

661114
714575
715150
661114
714862,660653

660192